

# 386

## Route Guide & Hazard Awareness

**WOOLWICH - QUEEN ELIZABETH HOSPITAL - VANBRUGH HILL  
GREENWICH - BLACKHEATH ROYAL PARADE**



Photo | *Kristian Lake*

# GRAB YOUR MAP

ASK AT THE FRONT COUNTER

## CHANGEOVERS | **VANBRUGH HILL AND GREENWICH**

Changeovers will take place on Woolwich New Road Tesco (towards Woolwich) and Calderwood Street Sainsbury's (towards Blackheath).

*Always communicate in advance with iBus if you are late for any reason.*



+5:00

NO MORE THAN 5 MINS LATE IF POSSIBLE



-2:00

NO MORE THAN 2 MINS EARLY AT ANYTIME

**Route 386 is a low frequency route.** In terms of our performance, it is very important that you are no more than 2 minutes early at any time and when possible, no more than 5 minutes late.

**IMPORTANT:** Please do your utmost to keep your bus within this 7 minute window unless prevented by traffic or other circumstances beyond your control. A few seconds make a big difference to our performance.

# CONTENTS

## **FULL ROUTE 386 MAP**

Between Royal Parade and Royal Standard.

**3**

## **FULL ROUTE 386 MAP**

Between Royal Standard and Queen Elizabeth Hospital.

**4**

## **FULL ROUTE 386 MAP**

Between Queen Elizabeth Hospital and Woolwich

**5**

## **RUNNING LIGHT**

To and from Blackheath Royal Parade

**6**

## **RUNNING LIGHT**

To and from Woolwich Beresford Street.

**7**

## **IN SERVICE**

Route guide from Woolwich to Blackheath Royal Parade.

**8**

## **IN SERVICE**

Route guide from Blackheath Royal Parade to Woolwich.

**9**

## **WOOLWICH**

Terminus point and map.

**10**

## **WOOLWICH COMMON**

Curtailed point and map.

**11**

## **BLACKHEATH ROYAL STANDARD**

Curtailed point and map.

**12**

## **WOOLWICH ROAD**

Turning point and map.

**13**

## **GREENWICH CUTTY SARK**

Curtailed point and map.

**14**

## **BLACKHEATH ROYAL PARADE**

Terminus point and map.

**15**

## **LOCAL HAZARDS**

Hazards to be aware of and other points to note.

**16**

## **LOCAL HAZARDS**

Hazards to be aware of and other points to note.

**17**

## **AT THE GARAGE**

General information and safety at the garage.

**18**

## **CODES & PROCEDURES**

Facility codes, curtailed abrv & emergency radio procedure.

**19**

## **THINGS TO REMEMBER**

Make notes along the way.

**20**

## **THINGS TO REMEMBER**

Make notes along the way.

**21**




## **QUEEN ELIZABETH HOSPITAL**

Pedestrian hazards.

**22**

# ROUTE 386 MAP

## ROYAL PARADE AND ROYAL STANDARD

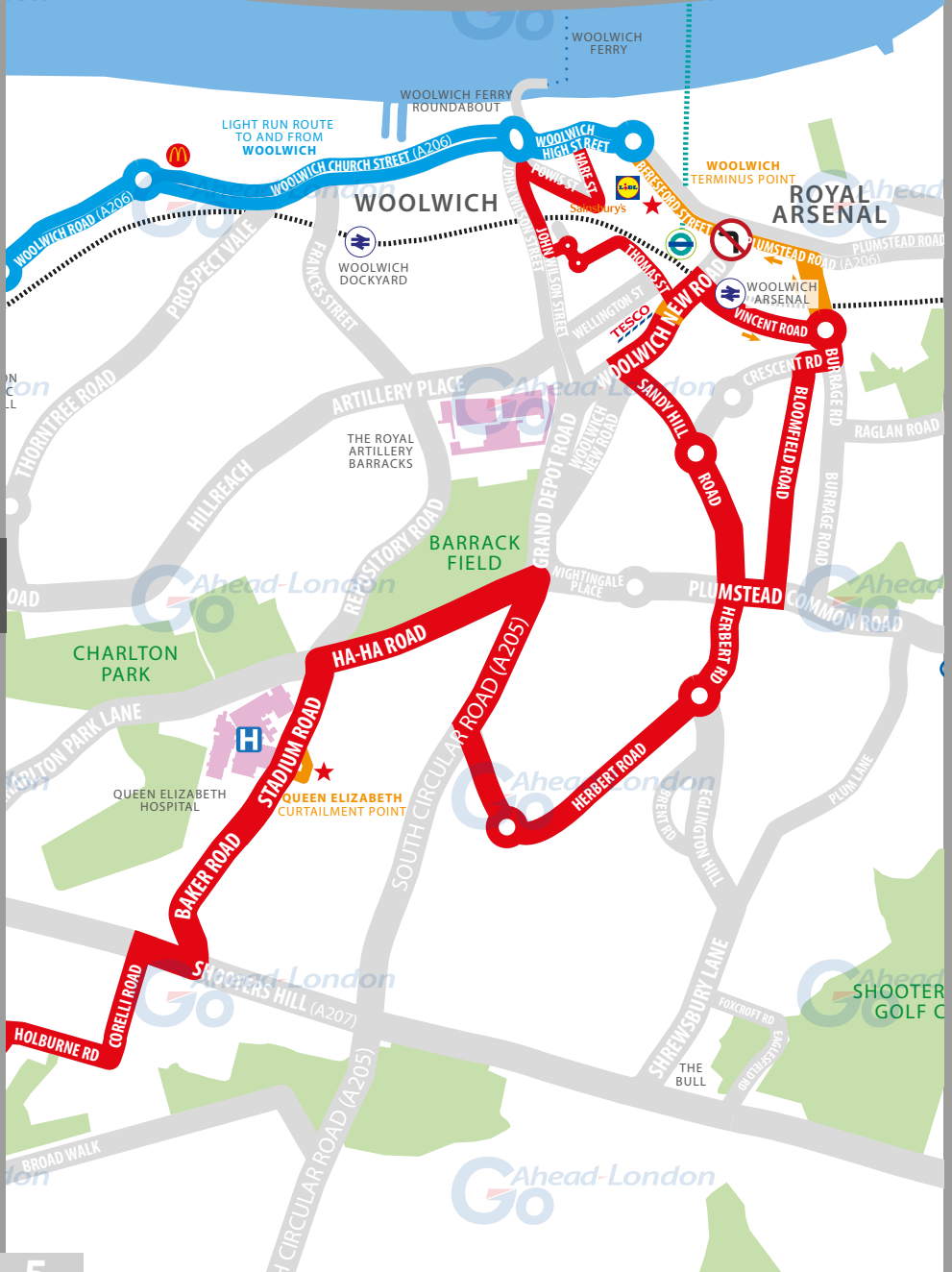
	ROUTE 386
	LIGHT RUNNING ROUTE
	CURTALMENT ROADS





# ROUTE 386 MAP

QUEEN ELIZABETH HOSPITAL AND WOOLWICH



GO TO PAGE 4

# RUNNING LIGHT

RUNNING OUT OF SERVICE

**IMPORTANT**  
LOG OFF IBUS  
IMMEDIATELY  
IF RUNNING  
LIGHT

## TO BLACKHEATH ROYAL PARADE

- From **Morden Wharf garage**, ahead on Morden Wharf Road
- At traffic light, turn right onto Blackwall Lane **A2203**
- At traffic light, continue ahead towards Vanbrugh Hill (*line-of-route*)
- At roundabout, take 1st exit onto Westcombe Park Road
- Continue ahead past all roundabouts on Westcombe Park Road
- At junction, turn right onto Westcombe Hill **B210** (*line-of-route*)
- At one-way system, turn left onto Charlton Road **B210**
- Make U-turn back onto Charlton Road (*southbound*) **B210**
- Continue ahead onto Stratheden Road **B210**
- At traffic light, continue ahead onto Prince Wales Road **B212**
- Continue ahead onto Montpellier Row **B212**
- At roundabout, take 1st exit onto Montpellier Row **B212**
- Follow one-way system onto Montpellier Vale **B212**
- Follow one-way system to the right onto Tranquil Vale **B212**
- Follow one-way system to the right onto Royal Parade to **stand**

## FROM BLACKHEATH ROYAL PARADE

- From **stand**, continue ahead on Royal Parade **B212**
- Continue ahead onto Montpelier Row **B212**
- At mini-roundabout, take 2nd exit onto Prince Wales Road **B212**
- At traffic light, continue ahead onto Stratheden Road **B210**
- At one-way system, continue ahead onto Westcombe Hill **B210**
- Take exit and continue ahead on Westcombe Hill **B210**
- Turn left onto Westcombe Park Road (*line-of-route*)
- Continue ahead past all roundabouts on Westcombe Park Road
- At roundabout, take 3rd exit onto Vanbrugh Hill (*line-of-route*)
- At traffic light, continue ahead onto Blackwall Lane **A2203**
- At traffic light, turn left onto Tunnel Avenue
- Turn left onto Morden Wharf Road to **Morden Wharf garage**



# RUNNING LIGHT

RUNNING OUT OF SERVICE

**IMPORTANT**  
LOG OFF IBUS  
IMMEDIATELY  
IF RUNNING  
LIGHT

## TO WOOLWICH BERESFORD STREET

- From **Morden Wharf garage**, ahead on Morden Wharf Road
- Turn right onto Tunnel Avenue
- At traffic light, turn left onto Blackwall Lane **A2203**
- At roundabout, take 3rd exit onto Bugsby's Way
- At 2nd roundabout, take 2nd exit onto Bugsby's Way
- At 3rd roundabout, take 2nd exit onto Anchor and Hope Lane
- At traffic light, turn left onto Woolwich Road **A206**
- Continue ahead on A206 towards Woolwich Ferry roundabout **A206**
- At roundabout, take 2nd exit onto Woolwich High Street **A206**
- At 2nd roundabout, circumnavigate back onto Woolwich High Street **A206**
- Continue ahead on Woolwich High Street to **stand**

## FROM WOOLWICH BERESFORD STREET

- From **stand**, continue ahead on Woolwich High Street **A206**
- At Woolwich Ferry roundabout, take 2nd exit onto Woolwich Church St **A206**
- At roundabout, take 1st exit onto Woolwich Road (*McDonald's on right*)
- At 2nd roundabout, take 1st exit onto Woolwich Road **A206**
- At Stone Lake retail park roundabout, take 1st exit onto Woolwich Road **A206**
- At Horn Lane roundabout, take 2nd exit onto Woolwich Road **A206**
- At traffic light, turn right onto Blackwall Lane **A2203**
- At traffic light, turn left onto Tunnel Avenue
- Turn left onto Morden Wharf Road to **Morden Wharf garage**



TUNNEL AVENUE

**DOUBLE DECK VEHICLES MUST  
TURN RIGHT OUT OF GARAGE**

Morden Wharf Garage



# ROUTE DIRECTIONS

RUNNING IN SERVICE

**NEVER  
DIVERT OFF  
LINE-OF-ROUTE  
UNLESS ADVISED  
BY IBUS**

## TO BLACKHEATH ROYAL PARADE

- At **stand**, continue ahead on Woolwich High Street **A206**
- At pedestrian traffic light, turn left onto Hare Street (*one-way*)
- Follow one-way system to the right onto Powis Street
- At junction, turn left onto John Wilson Street (South Circular Road) **A205**
- Turn left onto Castile Road and take 2nd exit onto Monk Street
- At mini-roundabout, take 1st exit onto Calderwood St and onto Thomas St
- At traffic light, turn left onto Woolwich New Road
- Turn right onto Vincent Road (*before Woolwich Arsenal Station*)
- At mini-roundabout, take 2nd exit onto Burrage Road
- Turn right onto Crescent Road and turn left onto Bloomfield Road
- At junction, turn right onto Plumstead Common Road **A205**
- At traffic light, turn left onto Herbert Rd and take 2nd exit onto Herbert Rd
- At roundabout, take 2nd exit onto Woolwich Common
- At junction, turn right onto Woolwich Common **A205**
- At traffic light, turn left onto Ha-Ha Road
- At traffic light, turn left onto Stadium Road and continue ahead onto Baker Rd
- At traffic light, turn right onto Shooters Hill Road **A207**
- Turn left onto Corelli Rd (*after Co-op on the left*)
- Turn right onto Holburne Rd and turn left onto Dursley Road
- At junction, turn right onto Woolacombe Road
- At junction, turn right onto Wricklemarsh Rd and turn left onto Weyman Rd
- At junction, turn left onto Shooters Hill Road **A207**
- Turn right onto Old Dover Road and continue past roundabout **B211**
- At junction, turn left onto Stratheden Rd and keep right
- Follow one-way system to the right onto Westcombe Hill and continue ahead
- Turn left onto Westcombe Park Rd and continue ahead past 4 roundabouts
- At 5th roundabout, take 3rd exit onto Vanbrugh Hill
- At traffic light, turn left onto Trafalgar Road and onto Romney Road **A206**
- Turn left onto Nelson Road and continue onto Greenwich High Road **A206**
- At traffic light, turn left onto Greenwich South Street **A2211**
- At traffic light, turn left onto Blackheath Hill and onto Shooters Hill Rd **A2211**
- At roundabout, take 3rd exit onto Prince Charles Road
- At roundabout, take 2nd exit onto Montpelier Row **B212**
- Follow one-way system to the right onto Tranquil Vale
- Follow one-way system to the right onto Royal Parade **B212** to **stand**

# ROUTE DIRECTIONS

RUNNING IN SERVICE

IMPORTANT  
PLEASE ENSURE  
YOU **USE YOUR**  
**RIBAS KEY ON**  
EVERY TRIP

## TO WOOLWICH BERESFORD STREET

- At **stand**, continue ahead on Royal Parade and onto Montpelier Row **B212**
- At mini-roundabout, take 1st exit onto Prince Charles Road
- At roundabout, take 1st exit onto Shooters Hill Road and Blackheath Hill **A2**
- At traffic light, turn right onto Greenwich South Street **A2211**
- At traffic light, turn right onto Greenwich High Road **A206**
- At traffic light, continue ahead onto Greenwich Church Street **A206**
- Follow one-way system to the right onto College Approach **A206**
- Follow one-way system to the right onto King William Walk **A206**
- At traffic light, turn left onto Romney Road **A206**
- Continue ahead onto Trafalgar Road and Woolwich Road **A206**
- At traffic light, turn right onto Vanbrugh Hill
- At roundabout, take 1st exit onto Westcombe Park Road
- Continue ahead past all roundabouts on Westcombe Park Road
- At junction, turn right onto Westcombe Hill **B210**
- At one-way system, turn left onto Charlton Road **B210**
- Make U-turn back onto Charlton Road (*southbound*) **B210**
- On Charlton Road one-way system, turn left onto Old Dover Road **B211**
- At roundabout, take 1st exit onto Old Dover Road **B211**
- At junction, turn left onto Shooters Hill Road **A207**
- Turn right onto Weyman Road
- At junction, turn right onto Wricklemarsh Road
- Before T-junction, turn left onto Woolacombe Rd. Turn left onto Dursley Road
- At junction, turn right onto Holburne Rd and at junction, turn left onto Corelli Rd
- At junction, turn right onto Shooters Hill Road **A207**
- At traffic light, turn left onto Baker Road and continue onto Stadium Road
- At traffic light, turn right onto Ha-Ha Road
- At traffic light, turn right onto Woolwich Common (South Circular Road) **A205**
- Turn left onto Woolwich Common (side road)
- At roundabout, take 1st exit onto Herbert Rd and continue ahead past roundabout
- At traffic light, continue ahead onto Sandy Hill Road
- At roundabout, take 1st exit onto Sandy Hill Road (down the hill)
- At junction, turn right onto Woolwich New Road to alighting bus stop
- **Diversion route to stand.** Turn right onto Vincent Road (*before train station*)
- At mini roundabout, take 1st exit onto Burrage Road
- At junction, turn left onto Plumstead Road and Beresford Street to **stand**

# WOOLWICH

TERMINUS POINT

SWITCH THE  
ENGINE OFF  
WHILST AT THE  
STAND

**From Blackheath.** Proceed from Woolwich New Road via Vincent Road, Burrage Road, Plumstead Road and Beresford Street to stand. Set down on Woolwich New Road at **BUS STOP L**.

**Towards Blackheath.** From stand, depart via Beresford Street to Woolwich High Street. Pick up on Woolwich High Street at **BUS STOP C**.

Public stand for ten buses on south side of Beresford Street and Woolwich High Street in 3 parts. **Blind display: WOOLWICH.**



# WOOLWICH COMMON

## CURTALMENT POINT

SWITCH THE  
ENGINE OFF  
WHILST AT THE  
STAND

**From Blackheath.** Proceed from Stadium Road via Bus Standing Area to stand. Set down in Stadium Road at **BUS STOP H3**.

**Towards Blackheath.** Depart via Bus Standing Area to Stadium Road. Pick up on Stadium Road at **BUS STOP H4**.

**From Woolwich.** Proceed from Stadium Road via Bus Standing Area to stand. Set down in Stadium Road at **BUS STOP H2**.

**Towards Woolwich.** Depart via Bus Standing Area to Stadium Road. Pick up on Stadium Road at **BUS STOP H3**.

Public stand for 7 buses in marked areas in Bus Parking Area on east side of Stadium Road opposite Ranken House. **Blind display: QUEEN ELIZABETH HOSPITAL.**



# BLACKHEATH

## CURTAILMENT POINT

SWITCH THE  
ENGINE OFF  
WHILST AT THE  
STAND

**From Blackheath.** Proceed from Charlton Road direct to stand.  
Set down in Charlton Road at **BUS STOP BB**.

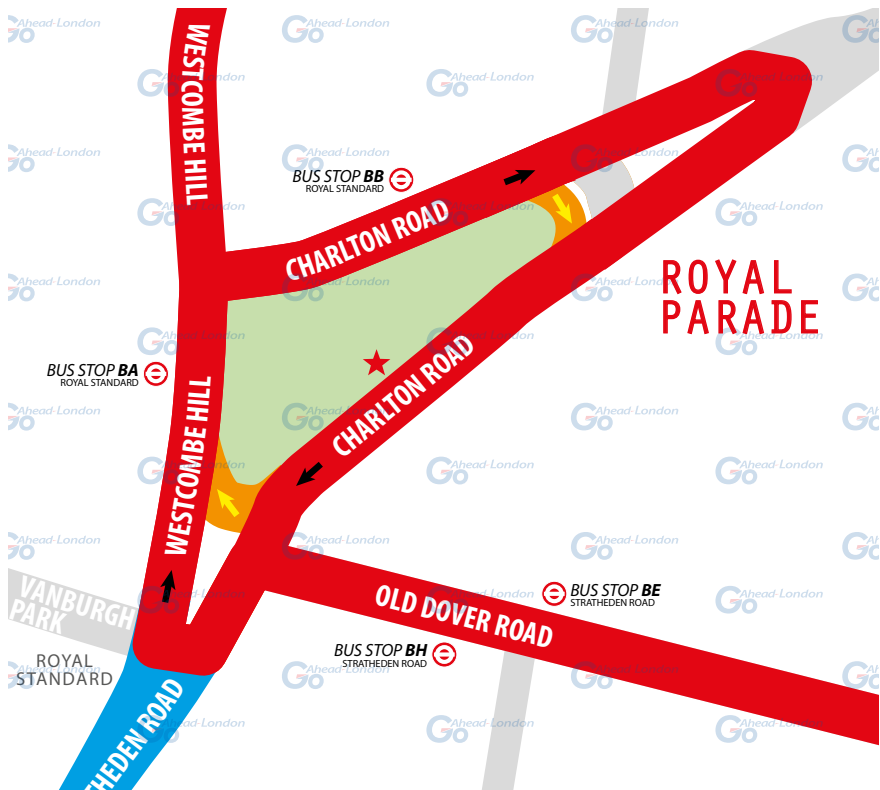
**Towards Blackheath.** Depart via Charlton Road to Westcombe Hill.  
Pick up on Westcombe Hill at **BUS STOP BA**.

**From Woolwich.** Proceed from Old Dover Rd via Charlton Road, Vanbrugh Park, Westcombe Hill, Charlton Rd to stand. Set down on Old Dover Rd at **BUS STOP BH**.

**Towards Woolwich.** Depart via Charlton Road to Old Dover Road.  
Pick up on Old Dover Road at **BUS STOP BE**.

Public offside stand for 2 buses on north side of Charlton Road.

**Blind display:** **BLACKHEATH, ROYAL STANDARD.**



# WOOLWICH ROAD

## TURNING POINT

TURNING  
POINT ONLY.  
BUSES MUST NOT  
STAND.

**From Woolwich.** Proceed from Vanbrugh Hill via Calvert Road and Woolwich Road to stand. Set down on Vanbrugh Hill at **BUS STOP F**.

**Towards Woolwich.** Depart to Vanbrugh Hill. Pick up on Vanbrugh Hill at **BUS STOP P**.

Turning point only - buses must not stand.

**Blind display:** *WOOLWICH ROAD, VANBRUGH HILL.*



# GREENWICH

## CURTAILMENT POINT

PLEASE CHECK  
TRIP NUMBER  
ON ETM BEFORE  
DEPARTING

**From Blackheath.** Proceed from King William Walk direct to stand.  
Set down in King William Walk at **BUS STOP C.**

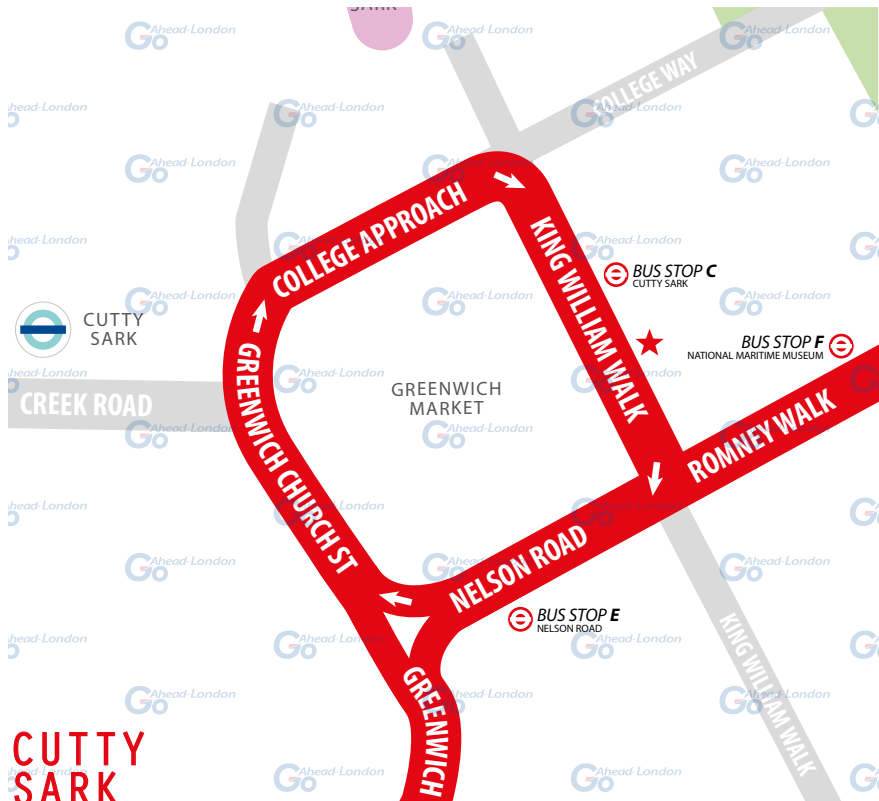
**Towards Blackheath.** Depart via King William Walk to Nelson Road.  
Pick up on Nelson Road at **BUS STOP E.**

**From Woolwich.** Proceed from Nelson Road via Greenwich Church St, College Approach and King William Walk to stand. Set down on Nelson Rd at **BUS STOP E.**

**Towards Woolwich.** Depart via King William Walk to Romney Road.  
Pick up on Romney Road at **BUS STOP F.**

Public stand for two buses on east side of King William Walk.

**Blind display:** **GREENWICH, CUTTY SARK.**



**CUTTY  
SARK**



# BLACKHEATH

TERMINUS POINT

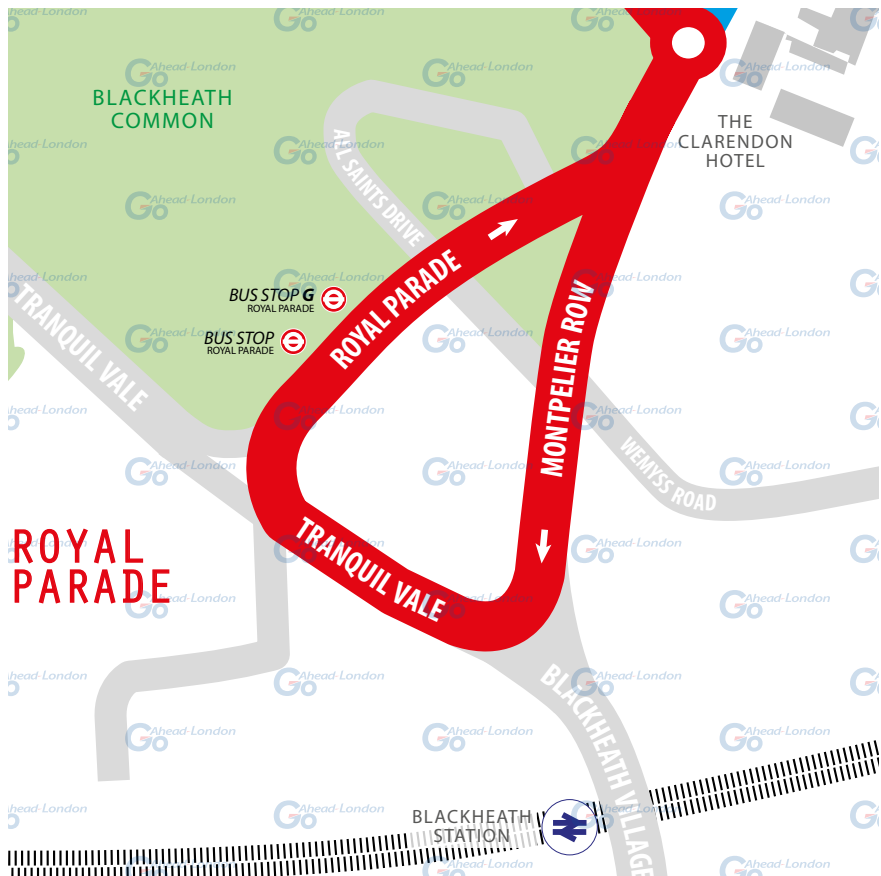
PLEASE CHECK  
TRIP NUMBER  
ON ETM BEFORE  
DEPARTING

**From Blackheath.** Proceed from Royal Parade direct to stand.  
Set down in Royal Parade at **ALIGHTING POINT 35320**.

**Towards Blackheath.** From stand, depart to Royal Parade.  
Pick up on Royal Parade at **BUS STOP G**.

Public stand for 2 buses on north side of Royal Parade.

**Blind display:** **BLACKHEATH VILLAGE**.



# LOCAL HAZARDS & POINTS TO NOTE

SEE RISK ASSESSMENT VIEWABLE UPON REQUEST



## **BUSY PEDESTRIAN AREA | WOOLWICH TOWN CTR**

Right turn, busy pedestrian area. Proceed with care and caution read the road ahead. Forward plan.

## **BUSY INTERCHANGE | WOOLWICH TOWN CENTRE**

Busy pedestrian area. Busy transport hub (interchange). Proceed with care and caution. Read the road ahead. Forward plan.

## **PARKED VEHICLES | HERBERT ROAD**

Opposing traffic, speed tables. Care and caution required on this narrow road, with parked vehicles at one side. Forward planning required.

## **20 MPH ZONE | HA HA ROAD**

Speed restrictions apply. Proceed with care and caution.

## **ARMY BARRACKS | STADIUM ROAD**

Horse drawn carriages and riders often seen. Care and caution must be shown, as well as patience. See GAL horse policy for details.

## **QUEEN ELIZABETH HOSPITAL | STADIUM ROAD**

Be careful of elderly, and vulnerable people, plus individuals who may get lost attempting to find entrances. Right turn onto Ha Ha Road. Proceed with care and caution, the crossing approaching the hospital is very busy. Caution throughout must be exercised.

## **EVENTS AND FAIRS | SHOOTERS HILL ROAD**

Pedestrians crossing from park to park. Care and caution required and look out for pedestrians crossing at non-designated areas.

## **SPEED CALMING MEASURES | CORELLI ROAD**

Parked cars on either side, very tight - turn right onto Shooters Hill Road. Proceed with care and caution reduce speed 10 mph. Read the road ahead.

## **SPEED CALMING MEASURES | HOLBURNE ROAD**

Turn left onto Corelli Road. Proceed with care and caution 10mph. Read the road ahead. Good forward planning.

## **TIGHT RIGHT TURN | WOOLACOMBE ROAD**

Tight right turn into left lane. Proceed with caution read the road ahead.

# LOCAL HAZARDS & POINTS TO NOTE

SEE RISK ASSESSMENT VIEWABLE UPON REQUEST



## **TIGHT LEFT TURN | DURSLEY ROAD**

Parking close to the kerb edge and the road being narrow. Proceed with caution, read the road ahead. Good nearside mirror use needed.

## **TIGHT TURN | DURSLEY ROAD**

Tight turn onto Holburne Road. Proceed with care and caution. Read the road ahead. Go forward planning.

## **SPEED CALMING MEASURES | WRICKLEMARSH ROAD**

Turn left onto Woolacombe Road. Proceed with care and caution 10 mph. Forward plan before proceeding.

## **PARKED VEHICLES | WEYMAN ROAD**

Reduce speed and exercise more mirror work. Care and caution required to negotiate speed tables.

## **PARKING ON BOTH SIDES OF ROAD | OLD DOVER ROAD**

Proceed with care and caution Read the road ahead for passing points in the road to allow other vehicles to pass.

## **PARKED VEHICLES | WESTCOMBE PARK ROAD**

Proceed with care and caution. Good forward planning. Read the road ahead.

## **PARKED VEHICLES | VANBRUGH HILL**

Speed reduction measures. Proceed with care and caution. Good forward planning. Read the road ahead.

## **CYCLISTS | TRAFALGAR ROAD**

Cycle Scheme. Proceed with care and caution. Be wary of cyclists moving in and out of the cycle lane.

## **BUSY PEDESTRIAN AREA | GREENWICH TOWN CENTRE**

Very busy during events high level of tourists. Very busy interchange. Proceed with care and caution be aware of pedestrian stepping off the pavement.

## **VARIOUS | SOUTH STREET JUNC BLACKHEATH HILL**

After the left turn, joining the traffic is controlled by a give-way. Beware that after turning left onto Blackheath Hill, a give-way controls priority and approaching cars have been controlled by the traffic lights.

# AT THE GARAGE

## GARAGE AND GENERAL SAFETY INFORMATION

BE VISIBLE  
**WEAR YOUR  
HI-VIS** WITHIN  
THE GARAGE

GO SLOW!  
MANDATORY  
**SPEED OF 5 MPH**  
WITHIN THE  
GARAGE

BE NOTICED  
**HEADLIGHTS**  
ON AT ALL TIMES  
IN THE GARAGE

STICK TO  
DESIGNATED  
PATHS AND  
WALKWAYS

NO EXCUSES  
PLEASE ABIDE BY  
THE RULES. IT'S  
**MANDATORY!**

BE AWARE.  
REPORT ALL  
**HAZARDS**  
IMMEDIATELY

REMEMBER  
**LOOK OUT  
FOR CYCLISTS**  
DRIVE SLOWLY

PARK FERRY  
VEHICLES WITHIN  
DESIGNATED  
AREAS

**USE THE  
HORN** WHEN  
APPROACHING  
CORNERS &  
REVERSING

HYBRID BUSES  
ARE SILENT. BE  
**EXTRA CAUTIOUS**  
WHILST ON THE  
MOVE!

FUEL, OIL &  
COOLANT SPILLS  
CAN MAKE THE  
SURFACE SLIPPERY  
**BE AWARE**

FAMILIARISE  
YOURSELF WITH  
THE GARAGE  
**SAFETY CODE**

THINK FIRST AND



# OTHER INFORMATION

## CODES AND EMERGENCY RADIO PROCEDURES

REMAIN CALM:  
GIVE ACCURATE  
INFORMATION.  
WE'RE HERE  
TO ASSIST!

### ROUTE 386 | CURTAILMENT ABBREVIATIONS

<b>WBS</b>	Woolwich, Beresford St	<b>QEH</b>	Queen Elizabeth Hospital
<b>VBH</b>	Vanbrugh Hill	<b>BRS</b>	Blackheath, Royal Standard
<b>BLK</b>	Blackheath, Royal Parade		

### FACILITIES | BETWEEN BLACKHEATH AND WOOLWICH

- **Woolwich marketplace traders toilet.** See front counter for code.
- **Blackheath, Royal Standard.** Public toilet next to stand.

### CODE RED | EMERGENCY RADIO PROCEDURE

If you require the Emergency Services to attend your vehicle (for example in the event of passenger injury, assault or major RTA), you should contact CentreComm using the radio's Code Red facility. To call CentreComm, **hold down the Code Red button on your vehicle's radio for at least 3 seconds** until you see \*\*\* displayed on the MDT screen to indicate that your call has been connected. Hold down the foot switch in the cab when you are speaking, and end what you have to say with the word "over" to indicate that you expect a response. Release the foot switch when you are not speaking. Remember to speak slowly and clearly. Note that you will usually receive a radio call from your depot shortly after you make a Code Red call. **You should not use the radio whilst the vehicle is in motion.**

CODE  
GREEN

Call your garage for non-emergency, mechanical defects, help or advice

CODE  
BLUE

Call CentreComm for non-emergency, incident reporting or diversions

CODE  
RED

Call CentreComm for emergency services, passenger injury or assault







